


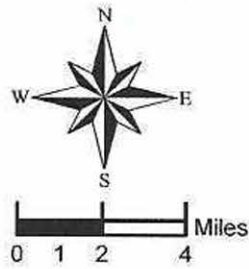


**Floodplains**  
Flood Zone (FEMA Q3 Data)

	100 Year Floodplain
	500 Year Floodplain
	Water (Putnam County, GIS Division)



9/10/2010

# FEMA Q3 Data Floodplains Map



**Putnam County**  
Comprehensive Plan 2010-2025

Data source is a digital representation of the FEMA Flood Zones Q3 data retrieved from the Florida Geographic Data Library.