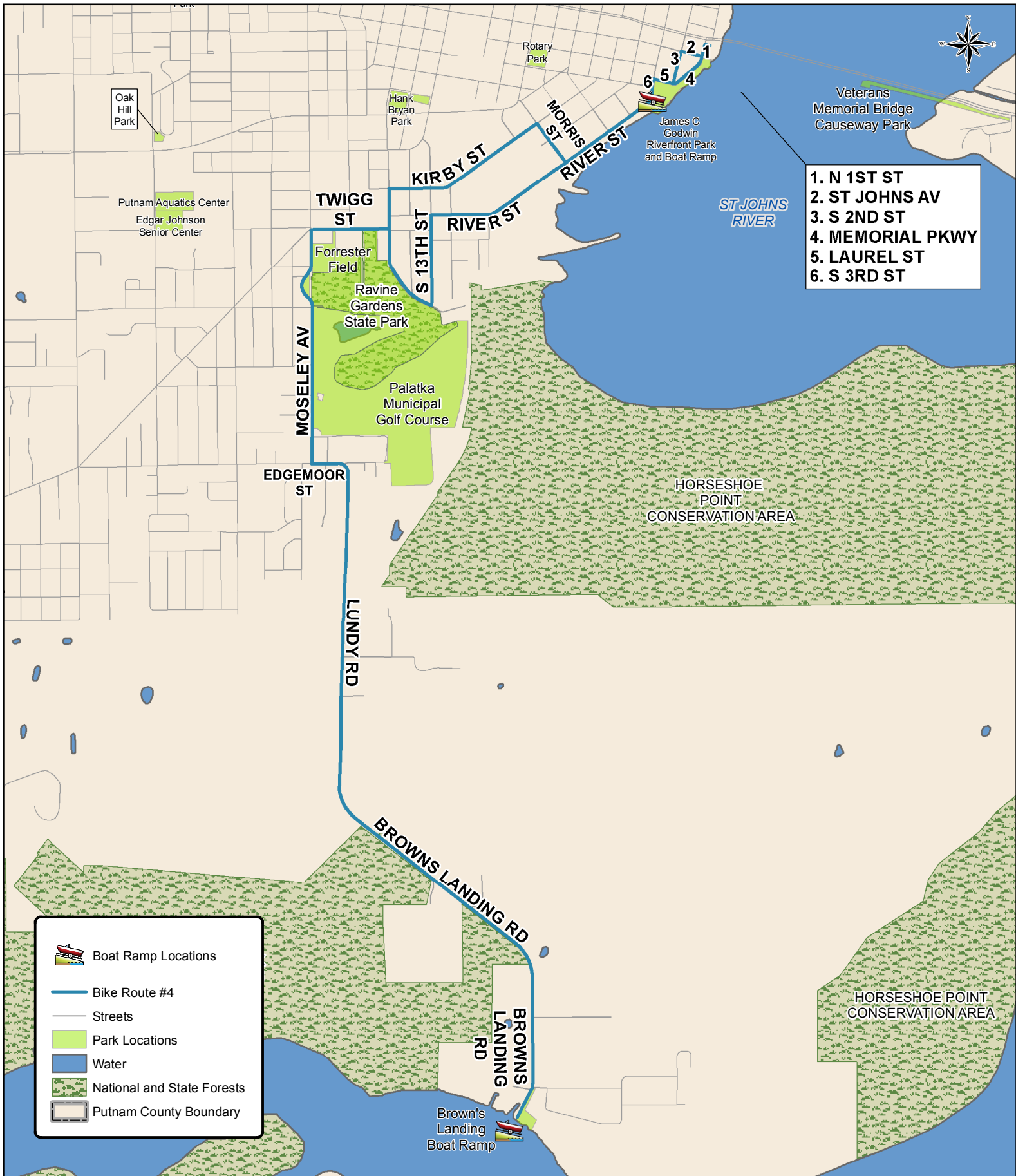







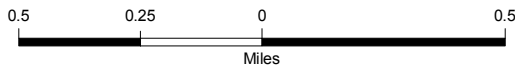


# Route #4: Palatka to Brown's Landing Route 9.7 miles



1. N 1ST ST
2. ST JOHNS AV
3. S 2ND ST
4. MEMORIAL PKWY
5. LAUREL ST
6. S 3RD ST

-  Boat Ramp Locations
-  Bike Route #4
-  Streets
-  Park Locations
-  Water
-  National and State Forests
-  Putnam County Boundary



Prepared by: kmic22	Checked by: VED	Approved by: BOCC
Date: 7/29/2013	Date: 7/29/2013	Date: 7/29/2013
Source: PUTNAM CO. PROPERTY APPRAISER, PLANNING & DEVELOPMENT		
Source: PUTNAM COUNTY GIS OFFICE		
Revisions:		
© 2013 Putnam County GIS Office. All rights reserved.		

Disclaimer: "This map is for reference only. Data provided are derived from multiple sources with varying levels of accuracy. Putnam County and its employees disclaim all responsibility for the accuracy or completeness of the data shown hereon."

